



CHALMERS



Planning processes in high-density development projects: how does freight fit in? Case studies from Gothenburg and Paris

2017 I-NUF, Long Beach, California

19 October 2017

Sönke Behrends, Chalmers University of Technology,
Gothenburg, Sweden, Urban Freight Platform

Laetitia Dablanc, University of Gothenburg, Sweden,
University of Paris-East, France, MetroFreight/VREF center



UNIVERSITY OF GOTHENBURG



Relevance of freight for urban planning

- All buildings in cities generate freight activities (pick-up and/or delivery)
 - Any new development adds to a city's urban freight activities
 - Urban freight requires its own places and buildings
 - Loading/unloading
 - Terminals
 - Warehouses
 - However, freight is largely disregarded from planning processes, especially in high-density urban areas
- inefficient freight operations and environmental/social impacts

What are the challenges to the integration of freight into the planning process in high-density areas?

Methodology – Case study

Two cases of high-density urban development projects

- Gothenburg – beginning of process
- Paris – end of process

Data collection

- observations from direct participation in planning processes
- complementary interviews with planning staff

Gothenburg





Volvo

Light industry & brownfield

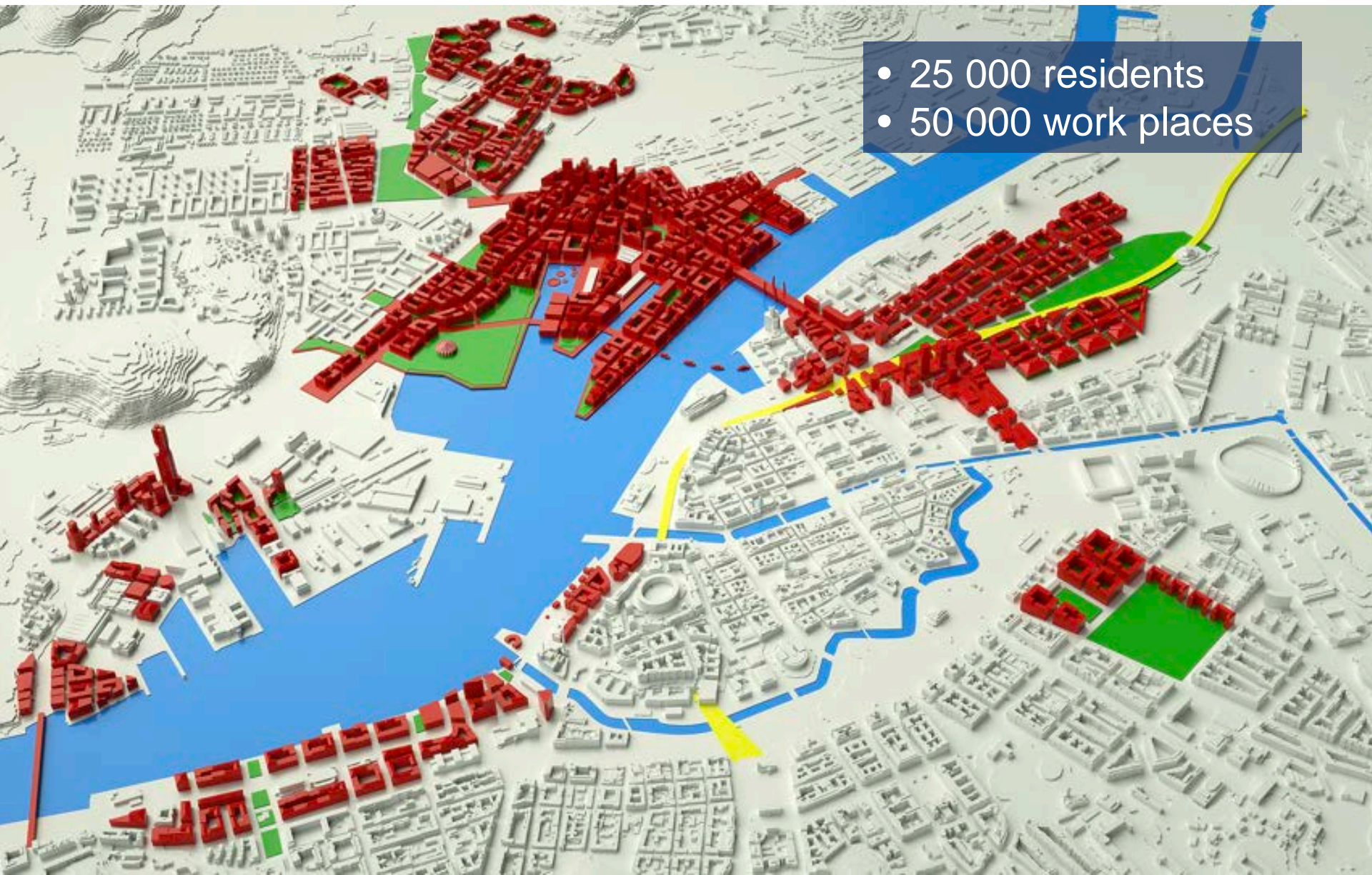
Former free port

Rail Terminal

historical city center

The port

Gothenburg city center 2035



- 25 000 residents
- 50 000 work places

DenCity

Space Efficient Transport for Sustainable and Attractive Cities

innovative solutions for sustainable passenger and freight mobility in dense neighborhoods, with high standards of attractiveness, accessibility and sustainability.

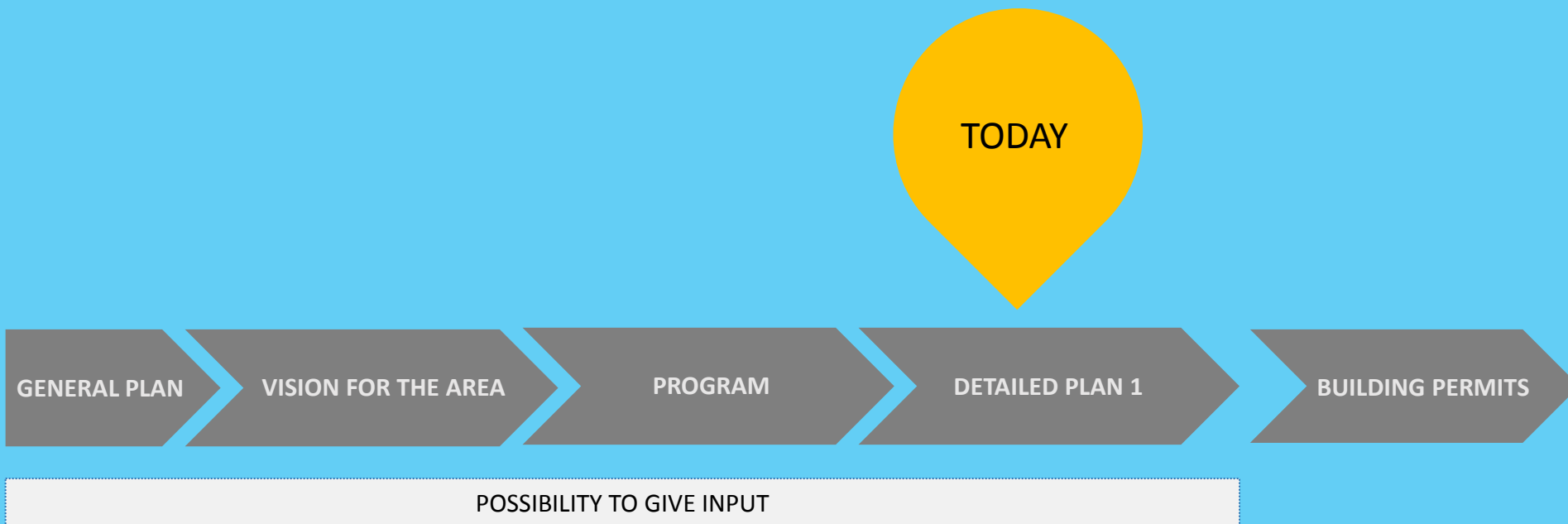
www.en.dencity.se

VINNOVA

Partly financed by VINNOVA in challenge-driven innovation "Sustainable attractive cities"

The *Free Port* development area

- high density, with high standards of attractiveness, accessibility and sustainability
- Urban form as enabler for innovative urban logistics
 - electric distribution
 - urban waterways
 - etc.
- Awareness for freight – but limited know-how



Integrating freight into urban planning: Lessons learnt so far...

Gothenburg

- Complexity – many actors need to be involved
- Lack of common language – industry/planners/academia
- Time intensive – start early and plan for many meetings
- lack of freight data delays decisions



Paris



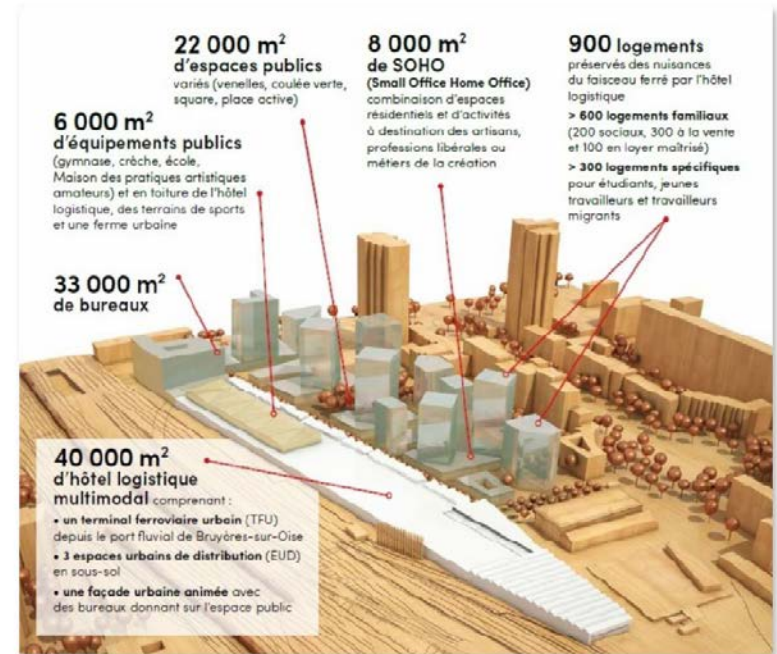
Paris 'logistics hotels'

- Multi-story
- Multi use: logistics, retail, residential, offices
- Innovative architecture, often on former industrial/rail areas, former parking buildings



Chapelle International: a large logistics hotel within a large urban development project

- A 45,000 m² logistics hotel
 - Urban farm and sport facilities
 - Offices and data center
 - Urban freight rail terminal
 - Urban distribution terminal
- Adjacent to a 100,000 m² urban project
 - 900 housing units
 - 40,000 m² offices
 - 22,000 m² public spaces
 - 6,000 m² public facilities (school)



Vue d'ensemble de la programmation générale du site de Chapelle. Source : Espaces Ferroviaires.

A very long process

2006: New Paris Land Use Plan with land parcels reserved for logistics

2010: SNCF launches a **request for proposals** for a logistics project

- with rail freight operations (imposed)
- not above 7 metres from street level (imposed)

2011: Sogaris project selected

2012 + 19 months: **building permit**

2013: **Special agreement** for large industrial buildings

2014 Nov-Dec: **Impact Study** and public enquiry

2014: **ICPE permit** (hazardous activities)

2014: **Specific Notice for Rail Safety permit**

2015 Sept: ownership of the site to Sogaris and start of works

2015 Dec: agreement signed with rail operator and logistics provider

2016 Jan: end of excavation works; agreement signed with wholesaler

2016: '**Modifying Building Permit**' solicited and granted

2017 June: building delivered

2017 Sept-Dec Train tests, logistics incubator settles in, first train service from Dourges

2018 Jan: wholesaler settles in

Logistics land uses in Paris zoning laws

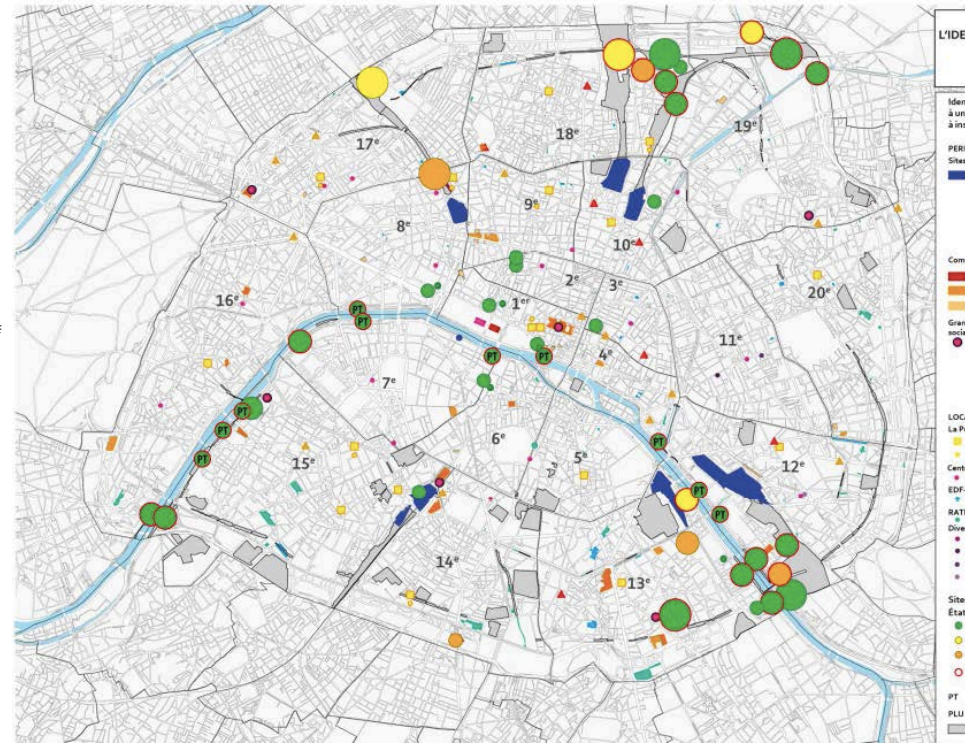
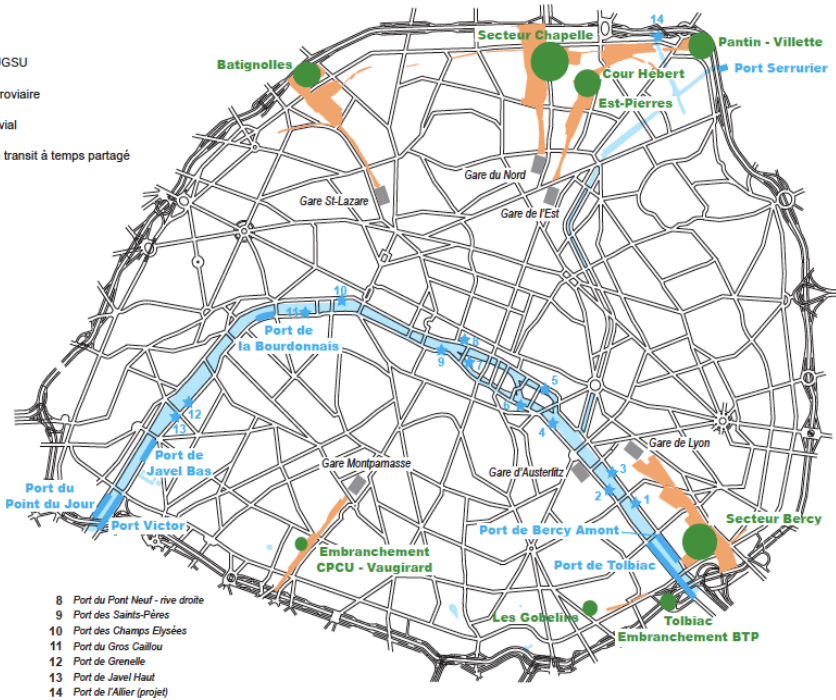
2006

2016

LA LOGISTIQUE DANS LE PLU DE PARIS

LEGENDE

- Zone UGSU
- Site ferroviaire
- Site fluvial
- Port de transit à temps partagé



Lessons learnt

- **Logistics land uses** need to be accepted/protected/promoted
- **Mixed-uses** must be accommodated
- Accelerate process, streamline **safety requirements**
- Give up rail requirement – need to be optional
- **Continuous adaptation** of building design and architecture, because of changing needs from potential clients over the time of the project

Conclusions and open questions

Joint lessons learnt from Paris and Gothenburg

- Long process
- Lack of understanding between freight experts and urban planners, but it is getting better
- Constantly changing industry, markets: difficult to forecast freight volumes and characteristics, need for “permanent flexibility” in a freight planning process

Open questions

- Major events (Gothenburg 400 years, Paris Olympics): will accelerate processes, will put pressure on planning authorities to deal with freight
- Academia needs to do more to provide city planners with modeling tools, guidelines and knowledge

Resources



- www.urban-mobility-solutions.eu
- <http://www.citylab-project.eu/>
- www.metrans.org/metrofreight
- VREF report:
<http://www.vref.se/download/18.1ffaa2af156b50867485a23/1471930170757/Why-Goods-Movement-Matters-SPA+--+June+2016.pdf>
- On Demand ‘Instant Deliveries’ in Europe – Supply Chain Forum, 2017
- Observatory of strategic developments impacting urban logistics. Deliverable D2-1, CITYLAB project, European Commission (www.citylab-project.eu/deliverables.php)

Sönke Behrends

Chalmers University of Technology

E-mail: sonke.behrends@chalmers.se

Twitter: @Goteborger

Laetitia Dablanc

University of Gothenburg

E-mail: laetitia.dablanc@ifsttar.fr

**3rd VREF Conference on Urban
Freight**
Save The Date

17-19 October 2018

Gothenburg, Sweden



www.urbanfreightplatform.se |



info@urbanfreightplatform.se |



[@UFP_Gbg](https://twitter.com/UFP_Gbg)